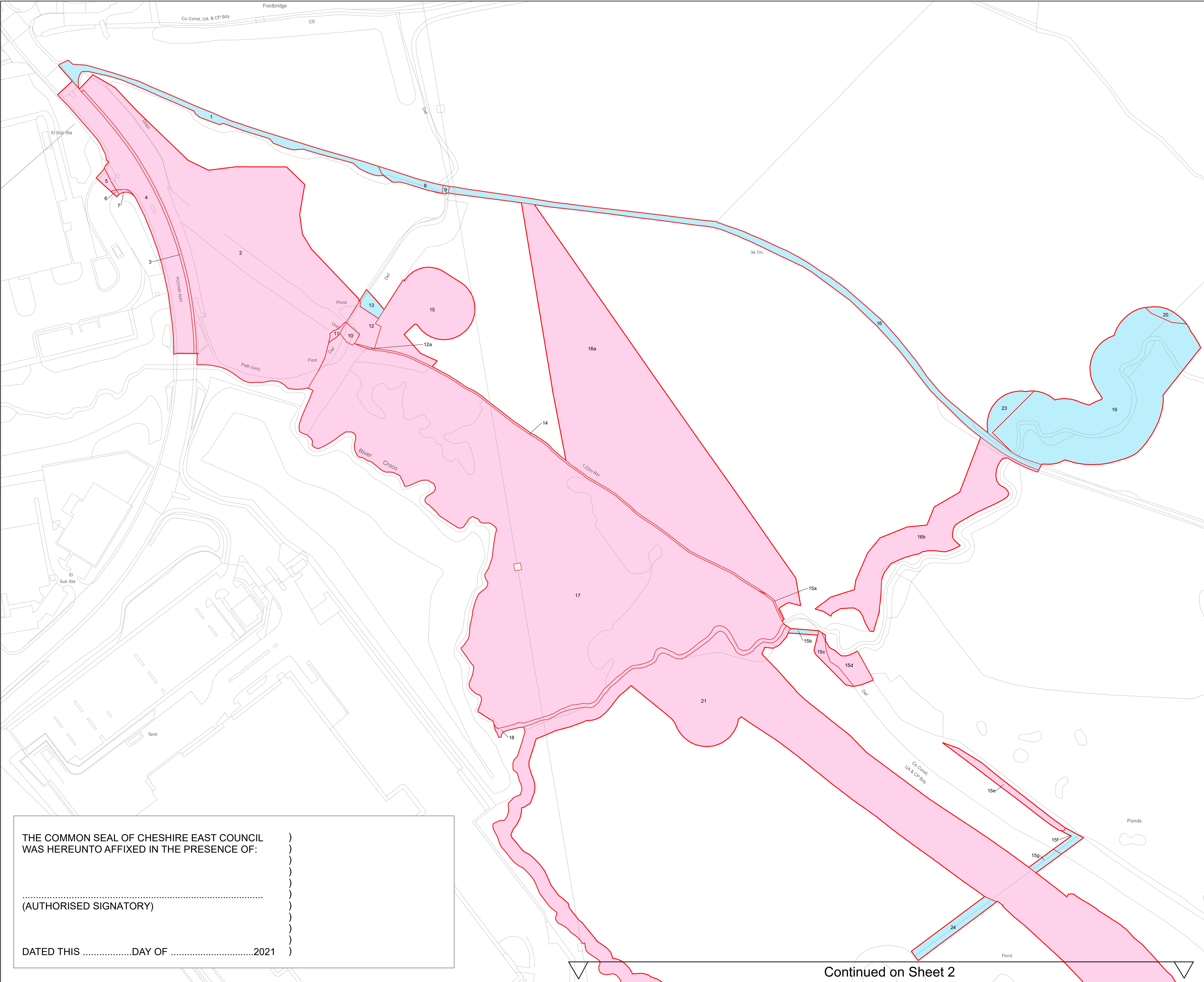


Plot Date: 22 October 2021 10:40:01
File Name: C:\Users\NICH\Arden Management Ltd\Arden Management Ltd\Projects - P16 - GIS & CAD Files (13)\008_MiddlewichMXDLand Plans\008_ARDC_Middlewich_LP_Rev20.mxd



THE COMMON SEAL OF CHESHIRE EAST COUNCIL
WAS HEREUNTO AFFIXED IN THE PRESENCE OF:

.....
(AUTHORISED SIGNATORY)

DATED THISDAY OF2021

KEY PLAN

Contains OS data © Crown Copyright and database right 2020

Key

- Land to be permanently acquired
- New rights to be acquired

© Crown copyright and database rights 2021 Ordnance Survey 100019980. You are permitted to use this data solely to enable you to respond to, or interact with, the the organisation that provided you with the data. You are not permitted to copy, sub-licence, distribute or sell any of this data to third parties in any form.

Client

Designer

Project

MIDDLEWICH EASTERN BYPASS

Drawing Title

MAP REFERRED TO IN
THE CHESHIRE EAST COUNCIL
(A533 MIDDLEWICH EASTERN BYPASS)
COMPULSORY PURCHASE ORDER 2021
SHEET 1 OF 6

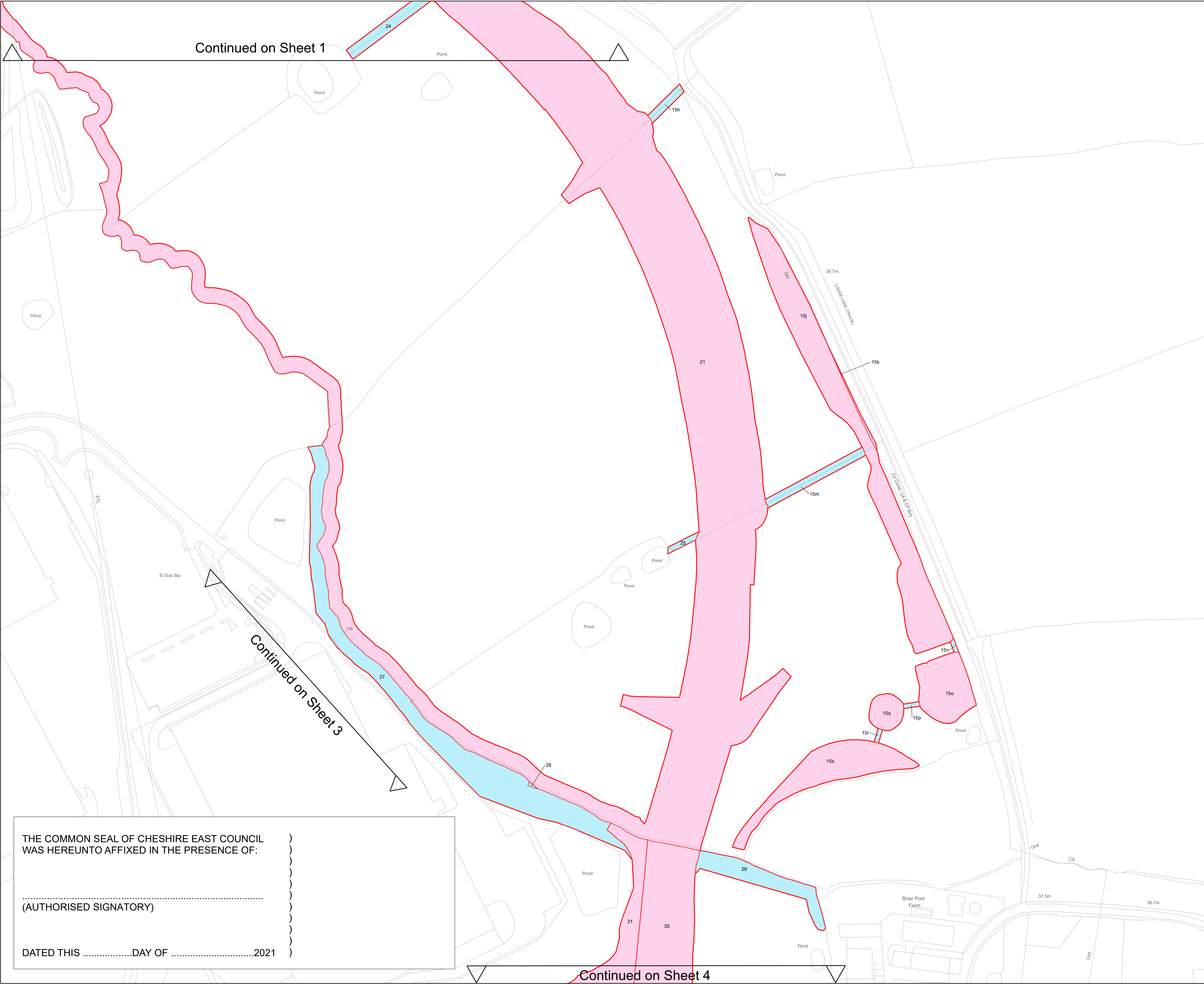
Status	FINAL	Revision	020
Scale	1:1,250 @ A1	Spatial Reference System	British National Grid
Drawn By	Checked By	Approved By	
N.HENRYS	J.SAMAOLI	P.MILLS	

Drawing reference

008_ARDC_Middlewich_LP_Rev20

This document is not to be used in whole or in part other than for the intended purpose and project for which it was prepared and provided.

Continued on Sheet 2



Key

New rights to be acquired

Client



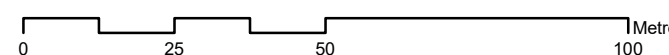
Project

Drawing Title

DATED THIS DAY OF 2021

Revision	020
----------	-----

Scale	1:1,250	@ A1	Spatial Reference System	British National Grid
-------	---------	------	--------------------------	-----------------------



Drawn By

Drawn By

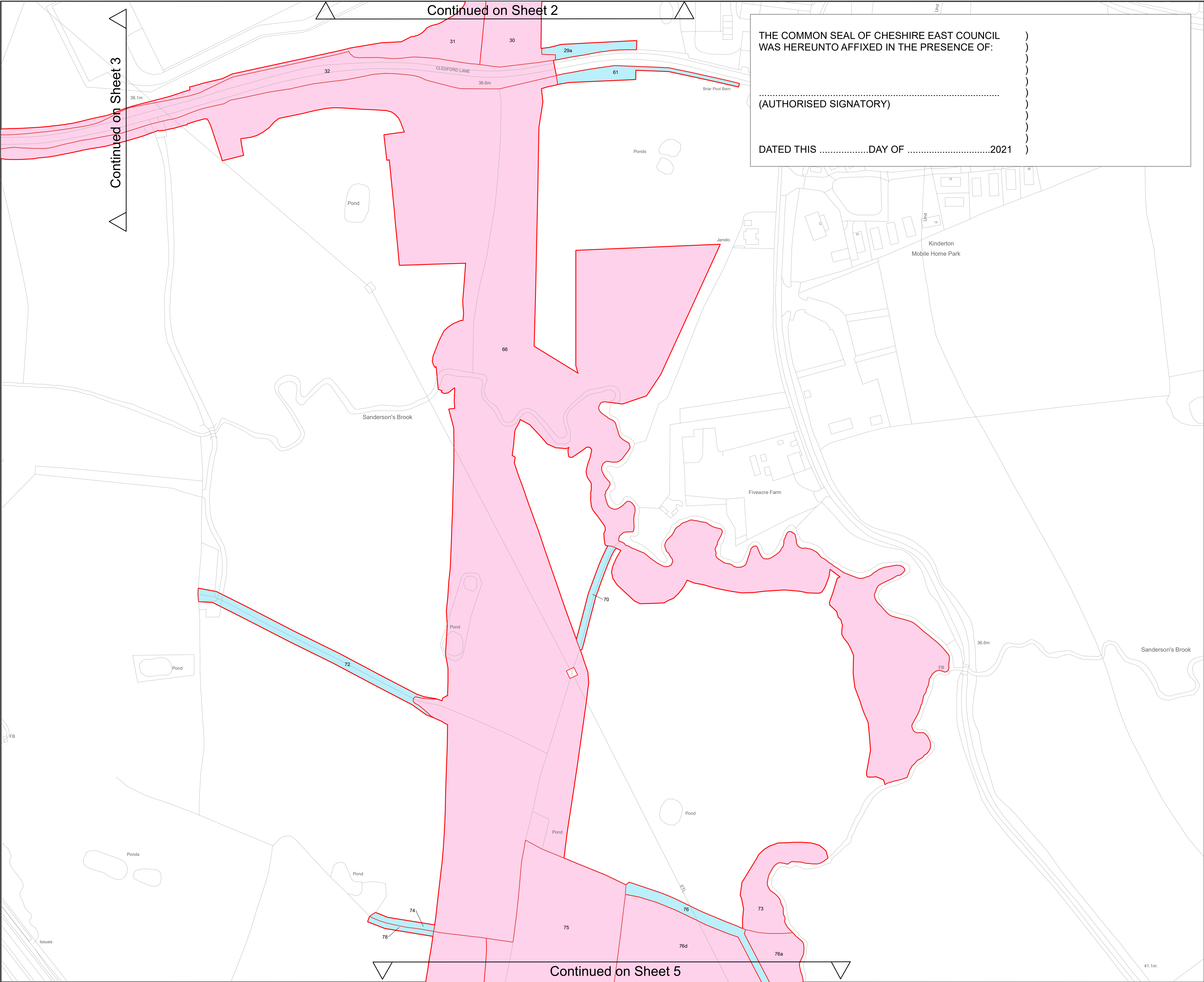
Drawn By

Drawing reference

008 ARDG Middlewich LP Rev20

This document is not to be used in whole or in part other than for the intended purpose and project for which it was prepared and provided.

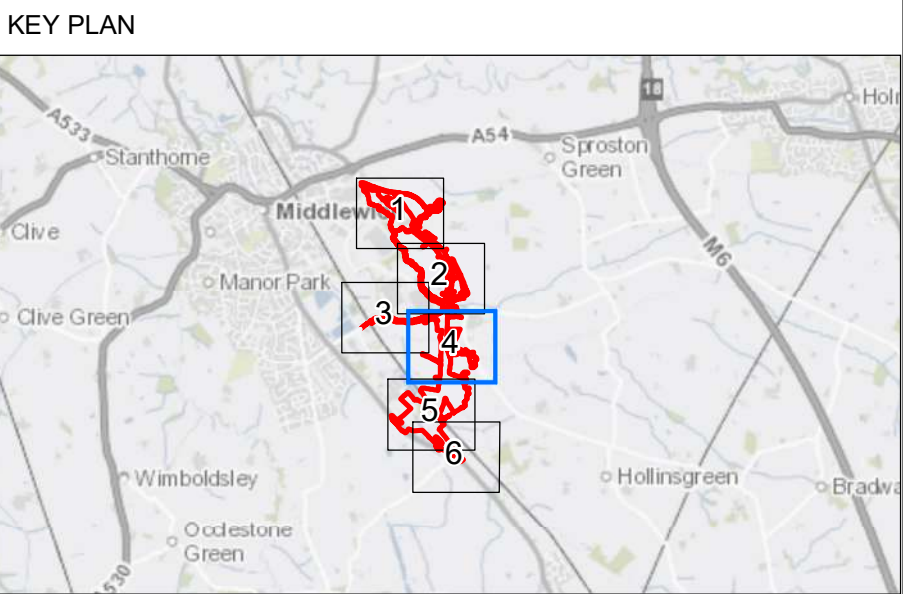
Plot Date: 22 October 2021 10:43:51
File Name: C:\Users\NICH\Arden Management Ltd\Arden Management Ltd\Projects - P16 - GIS & CAD Files (13)\008_MiddlewichMXD\Land Plans\008_ARDG_Middlewich_LP_Rev20-Sheet4.mxd



THE COMMON SEAL OF CHESHIRE EAST COUNCIL
WAS HEREUNTO AFFIXED IN THE PRESENCE OF:

.....
(AUTHORISED SIGNATORY)

DATED THISDAY OF2021



Contains OS data © Crown Copyright and database right 2020

Key

Land to be permanently acquired

New rights to be acquired

© Crown copyright and database rights 2021 Ordnance Survey 100019980. You are permitted to use this data solely to enable you to respond to, or interact with, the the organisation that provided you with the data. You are not permitted to copy, sub-licence, distribute or sell any of this data to third parties in any form.



Client

MIDDLEWICH EASTERN BYPASS

Drawing Title

MAP REFERRED TO IN
THE CHESHIRE EAST COUNCIL
(A533 MIDDLEWICH EASTERN BYPASS)
COMPULSORY PURCHASE ORDER 2021
SHEET 4 OF 6

Status	FINAL	Revision	020
Scale	1:1,250 @ A1	Date	21/10/2021
Spatial Reference System	British National Grid		
Drawn By	N.HENRYS	Checked By	J.SAMAOLI
Approved By	PMILLS		
Drawing reference	008_ARDG_Middlewich_LP_Rev20		
This document is not to be used in whole or in part other than for the intended purpose and project for which it was prepared and provided.			

